California Climate and Drought Update

Snow Depth
April 1, 2015

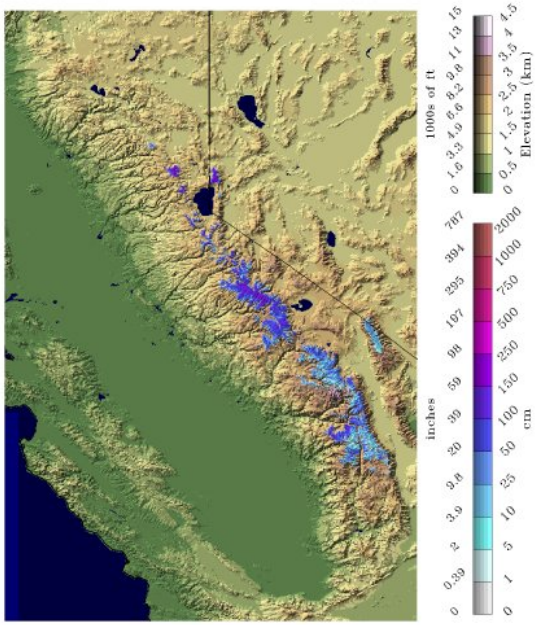

Snow Depth
April 1, 2016

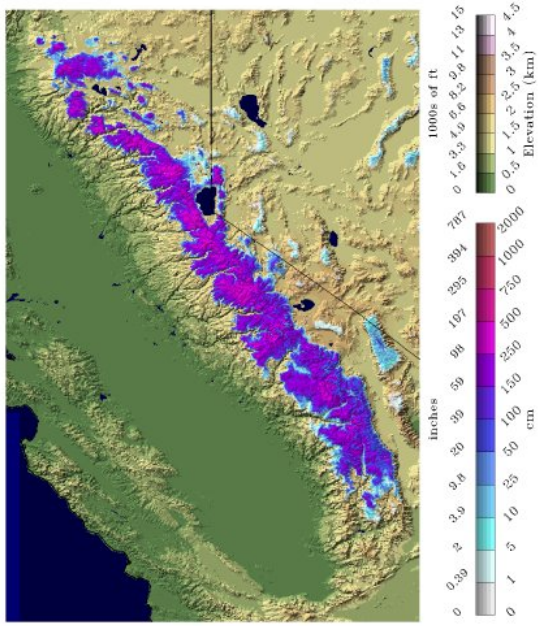

Dan McEvoy

Postdoctoral Fellow, Applied Climatology

Western Regional Climate Center

Desert Research Institute

California North Central Coast Drought and Climate Outlook

October 11, 2016

California State University,

Monterey Bay, CA

Desert Research Institute

Western Regional Climate Center
Providing climate services since 1986

CNAP
California-Nevada Climate Applications Program
A NOAA RISA team

NIDIS
NATIONAL INTEGRATED DROUGHT INFORMATION SYSTEM

U.S. Drought Monitor

West

October 4, 2016

(Released Thursday, Oct. 6, 2016)

Valid 8 a.m. EDT

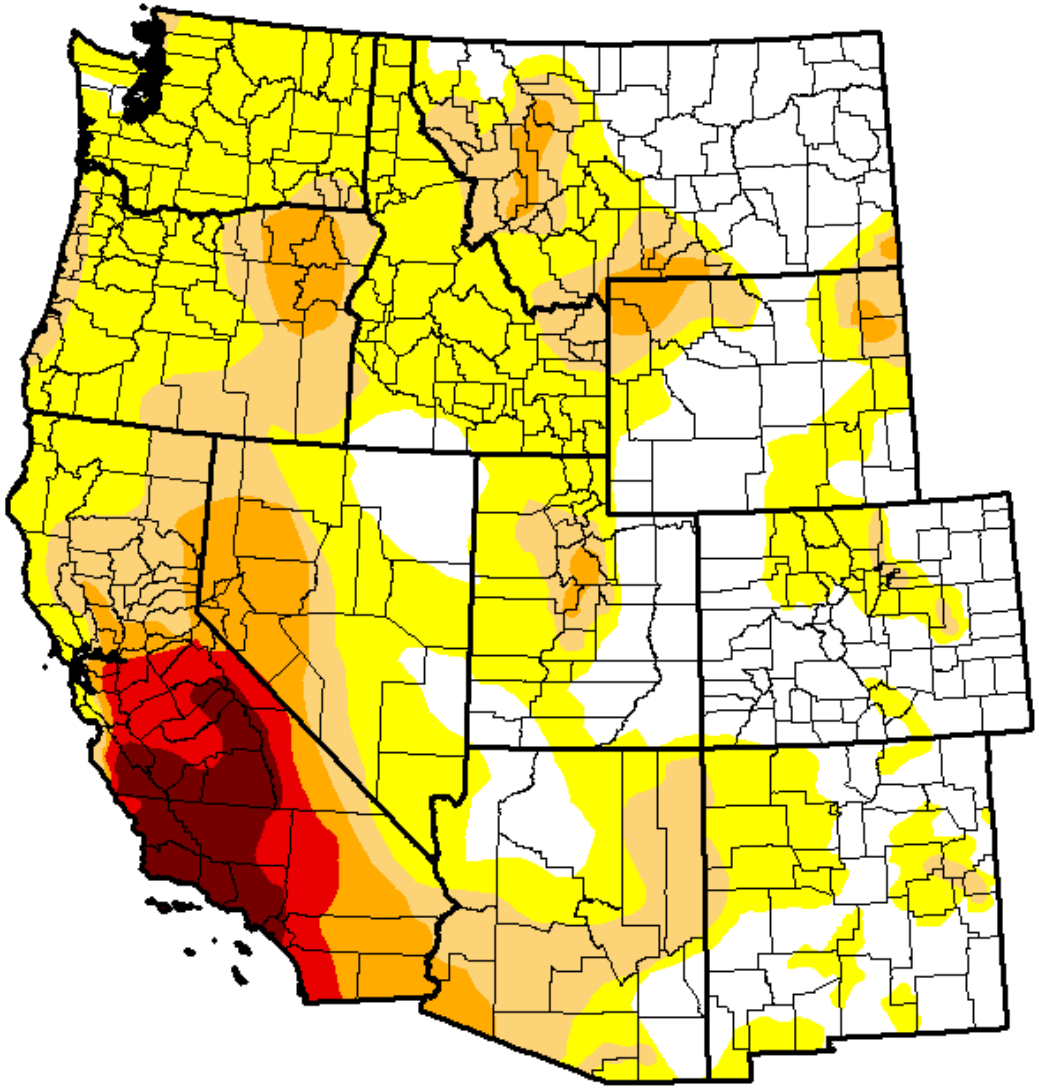

Intensity:

- D0 Abnormally Dry
- D1 Moderate Drought
- D2 Severe Drought
- D3 Extreme Drought
- D4 Exceptional Drought

The Drought Monitor focuses on broad-scale conditions. Local conditions may vary. See accompanying text summary for forecast statements.

Author:

Brian Fuchs

National Drought Mitigation Center

http://droughtmonitor.unl.edu/

U.S. Drought Monitor

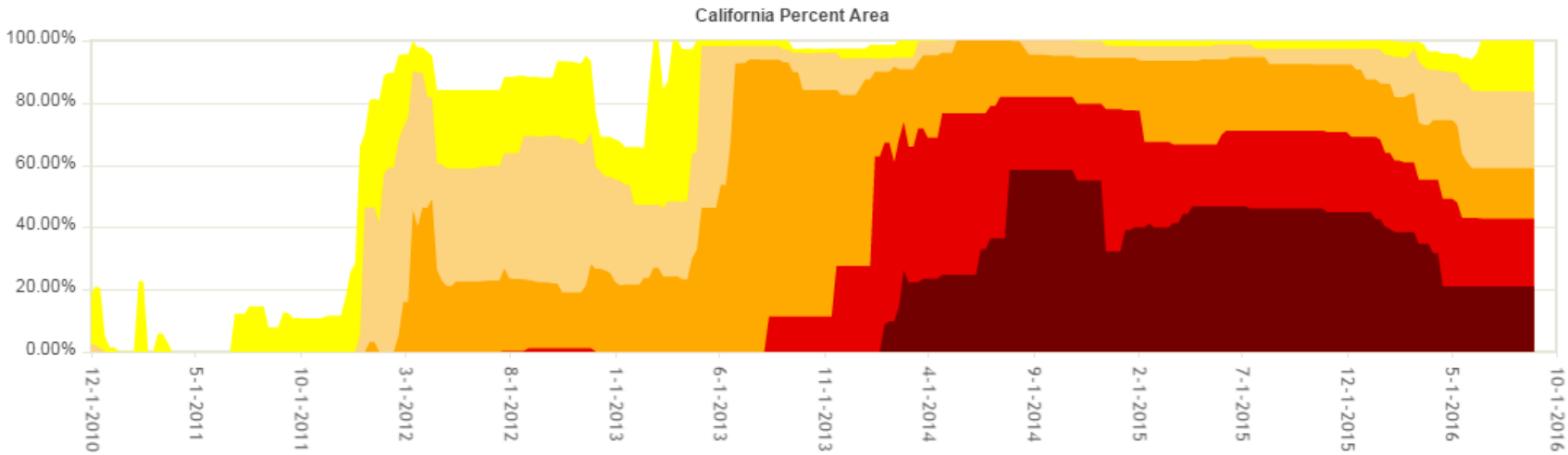

2011 → 2016

October 2, 2012

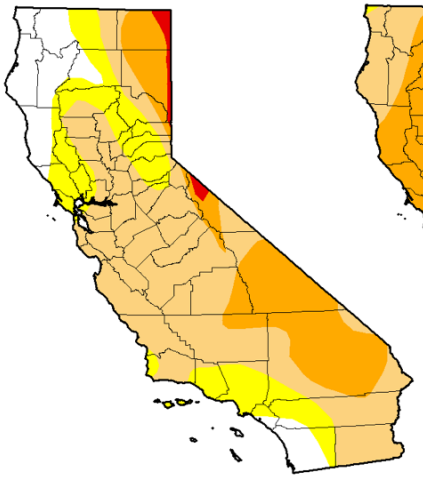

October 1, 2013

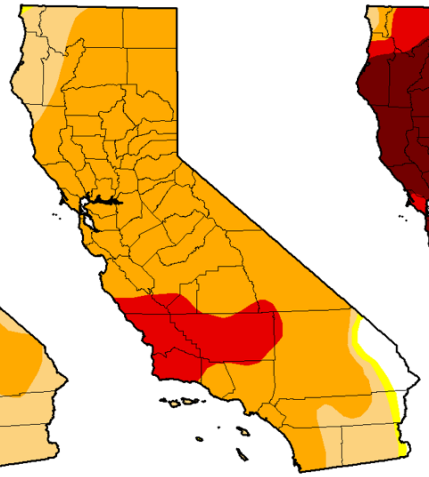

September 30, 2014

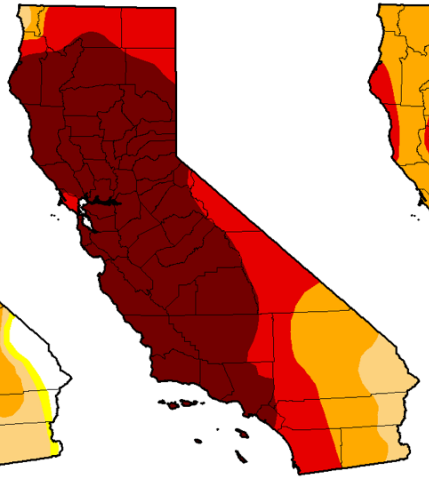

September 29, 2015

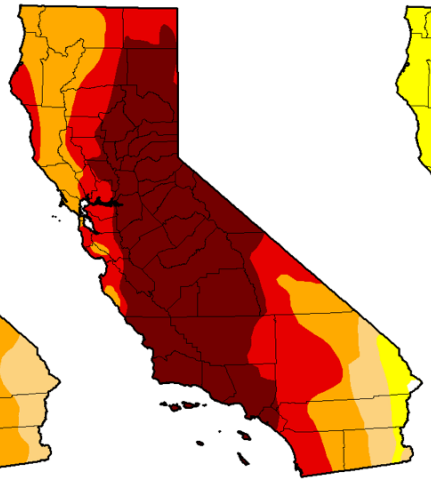

August 30, 2016

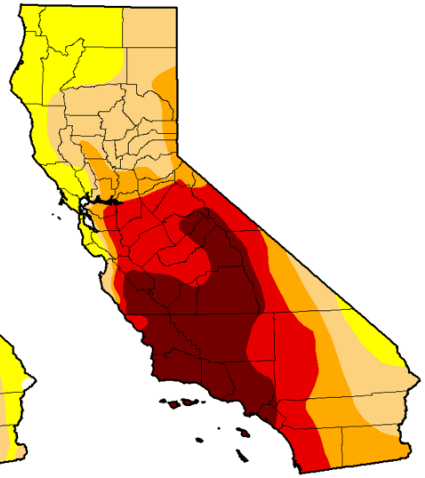

Precipitation

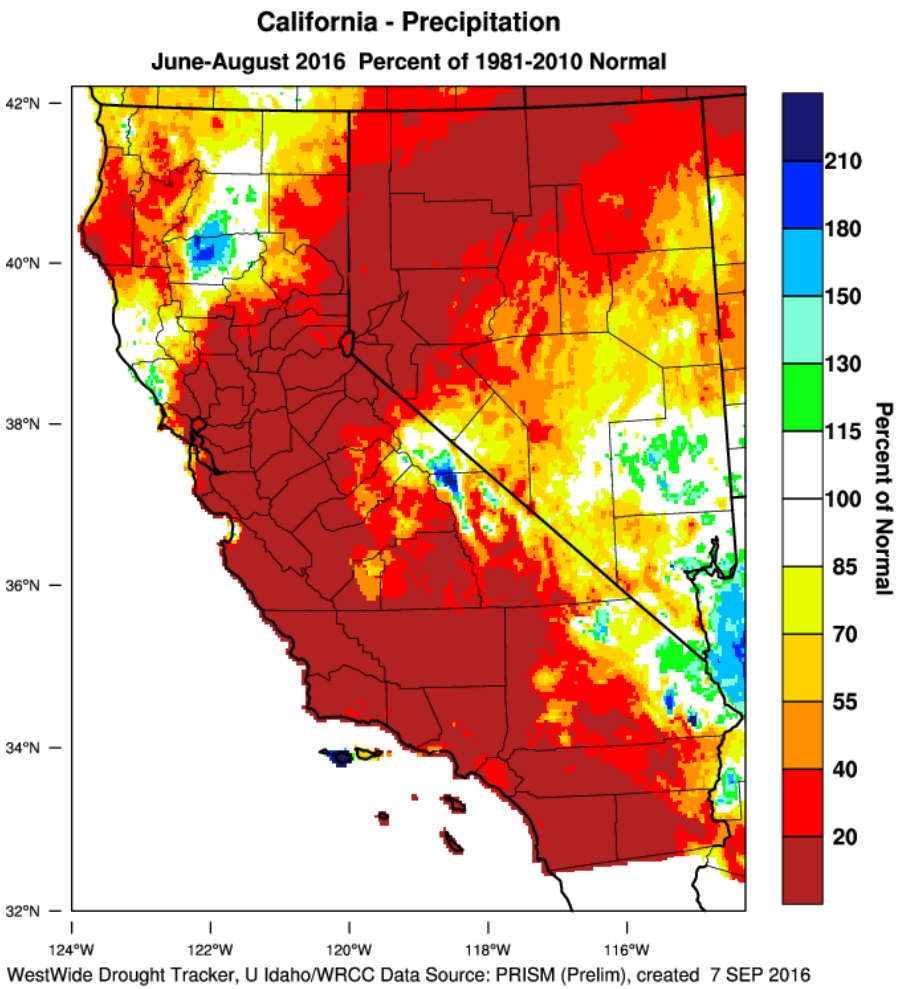

http://www.wrcc.dri.edu/wwdt/

June-August gridMET
Average Precipitation
1981-2010

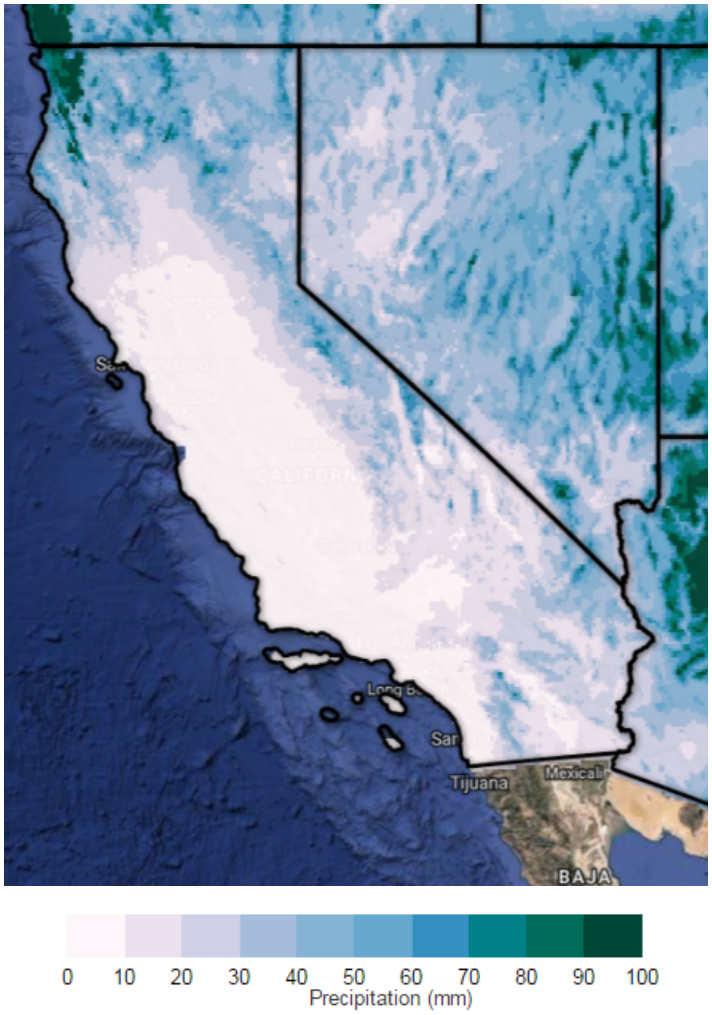

http://clim-engine.appspot.com/

Precipitation

Water Year 2016 precipitation percent of normal (1981-2010)

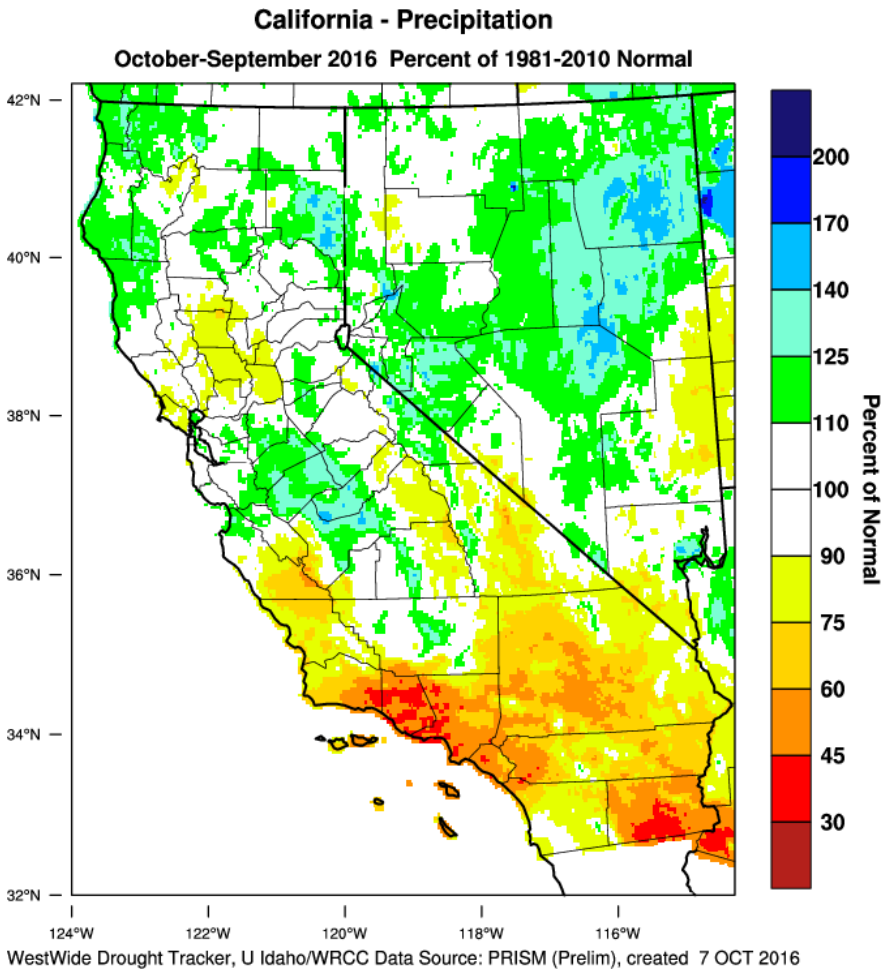

Water Year 2016 precipitation percentile rankings (1895-2010)

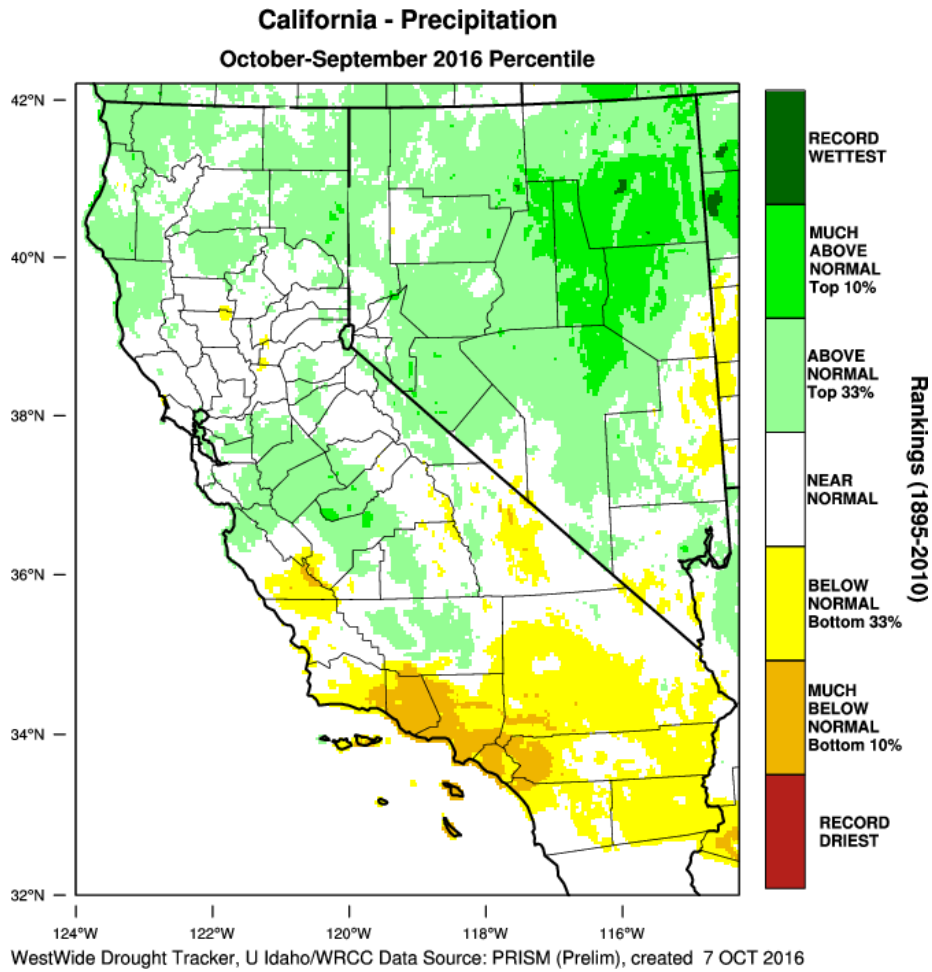

Precipitation

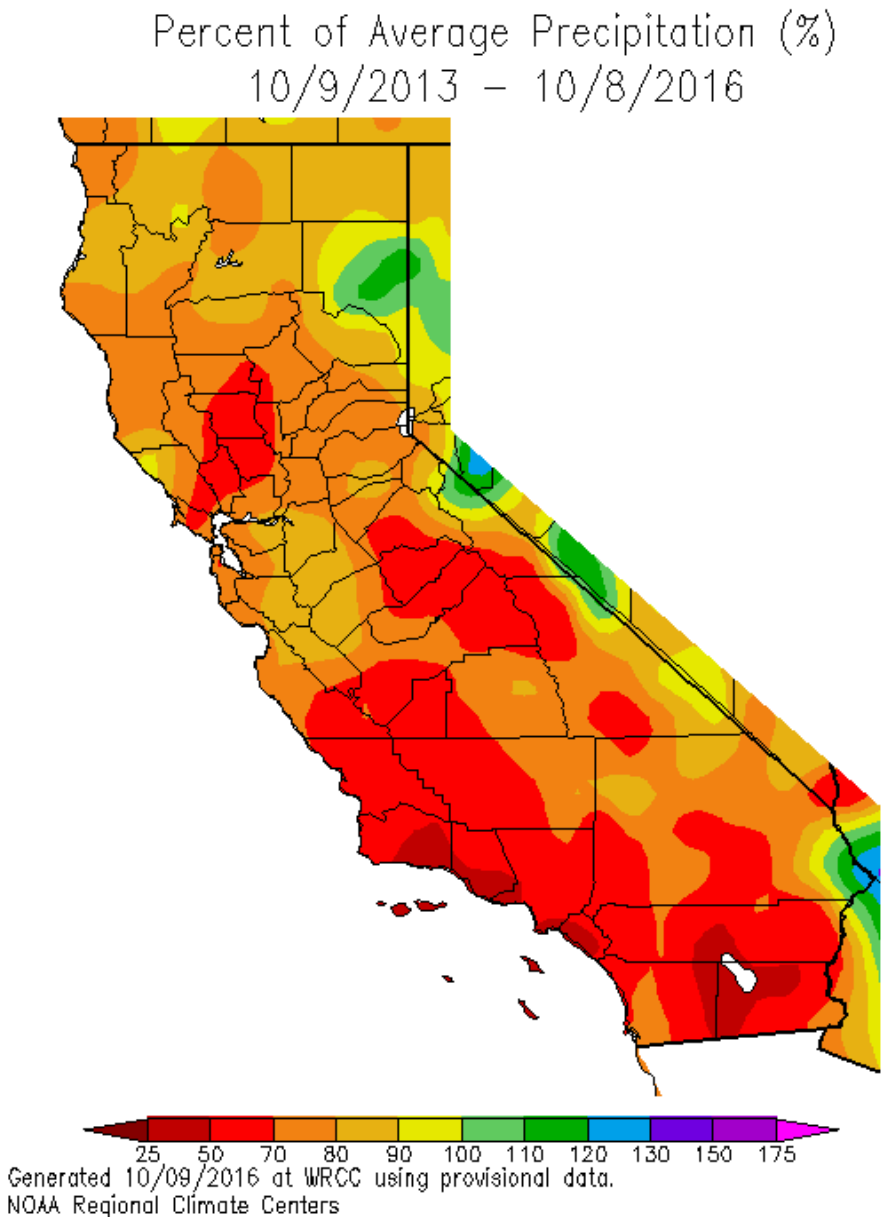

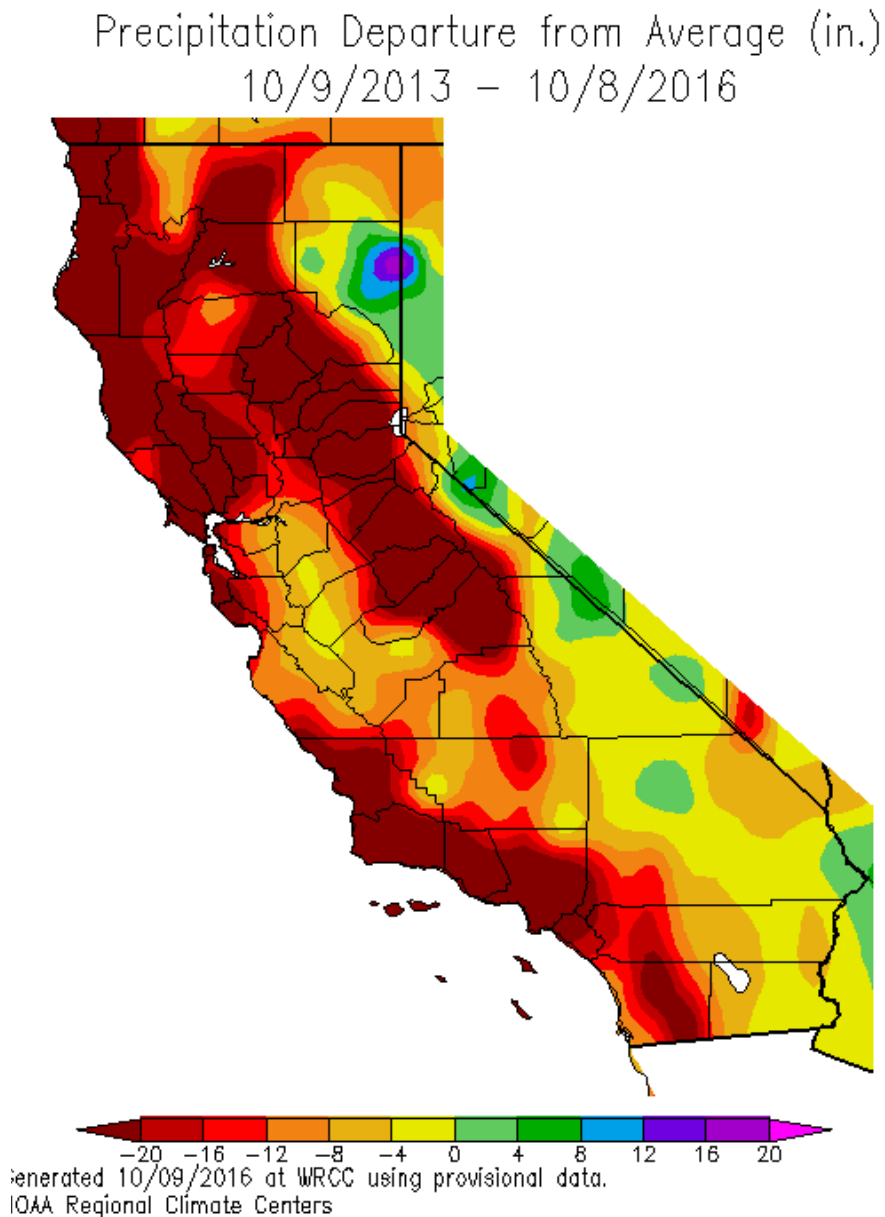

Water Year Precipitation Variability

CA Statewide

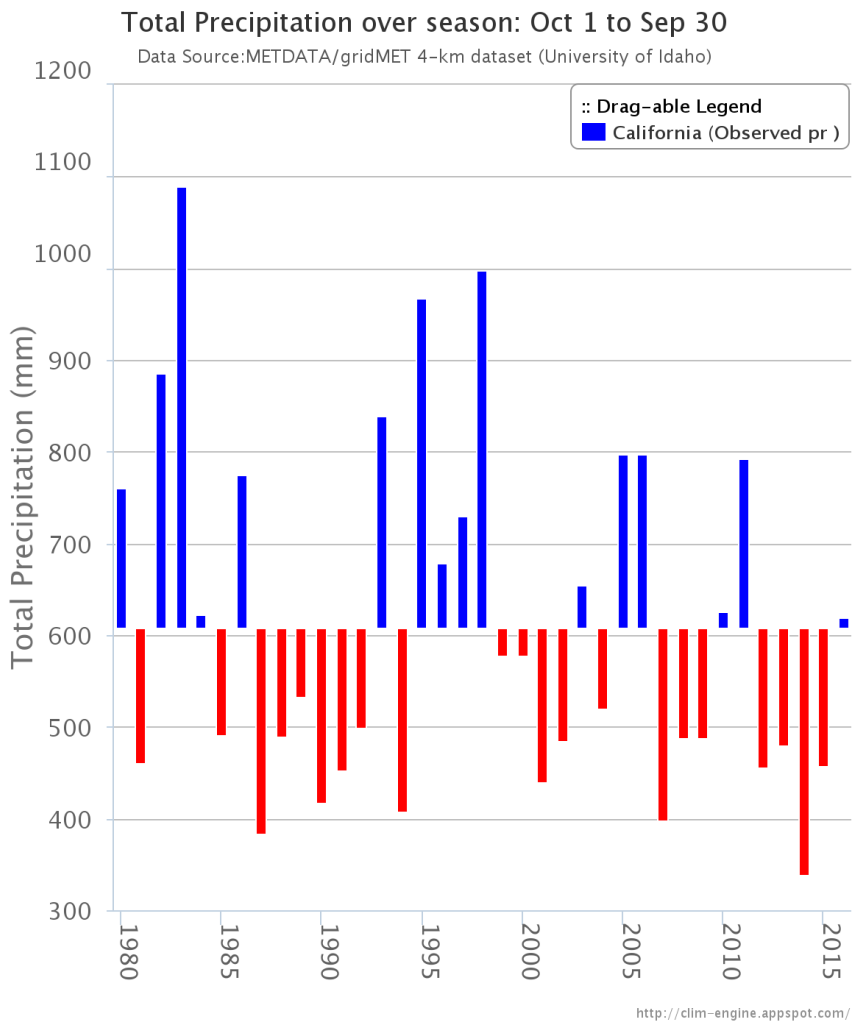

Monterey County

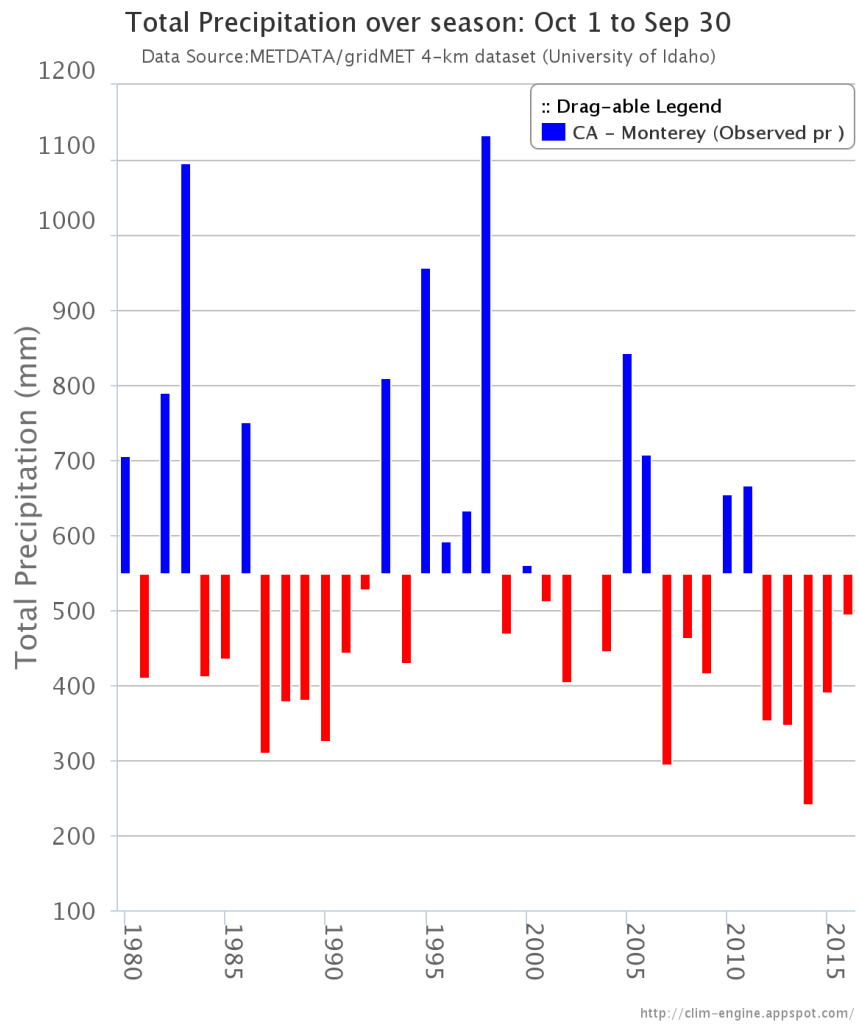

Temperature

Summer 2016 temperature anomalies

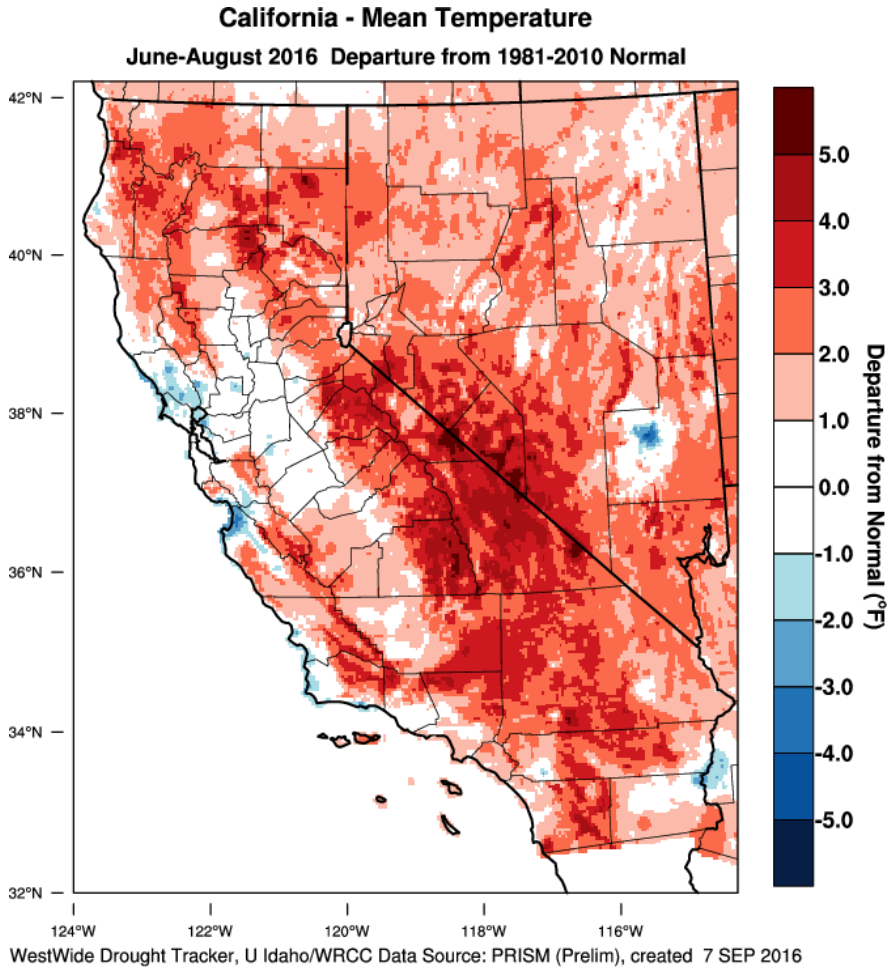

Summer 2016 temperature percentile rankings

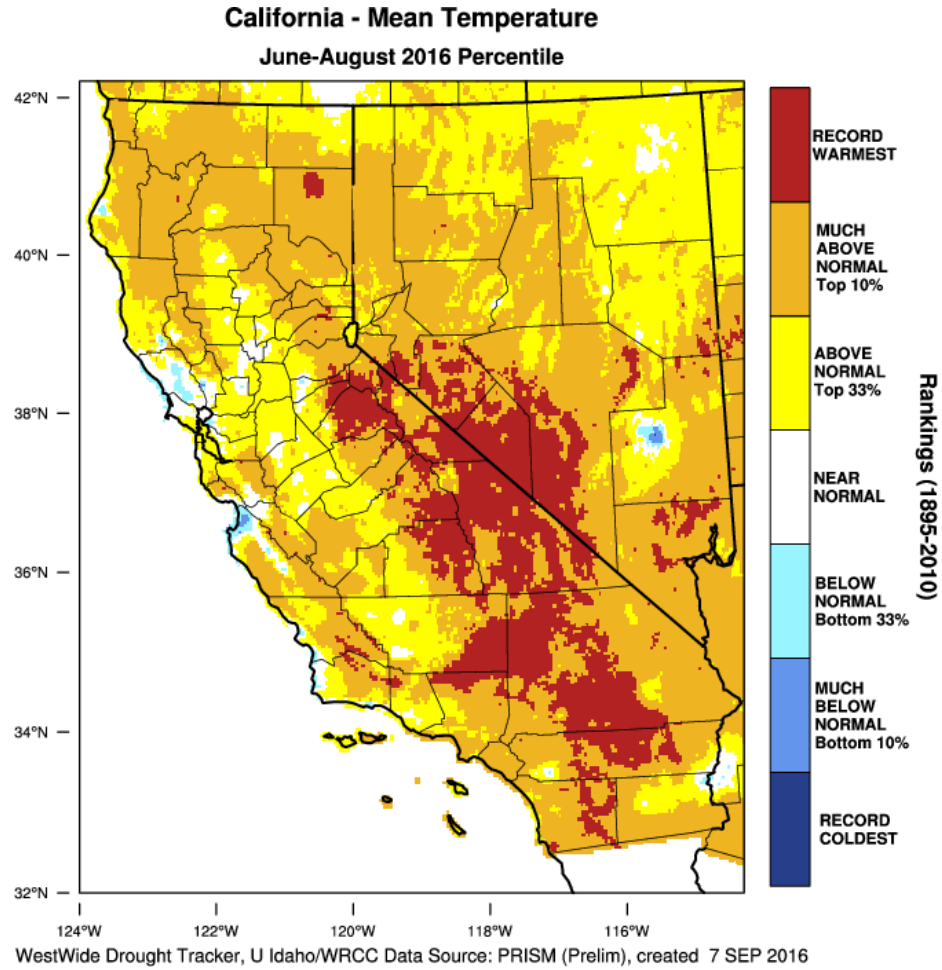

Temperature

August max/min daily temperatures at San Francisco Airport

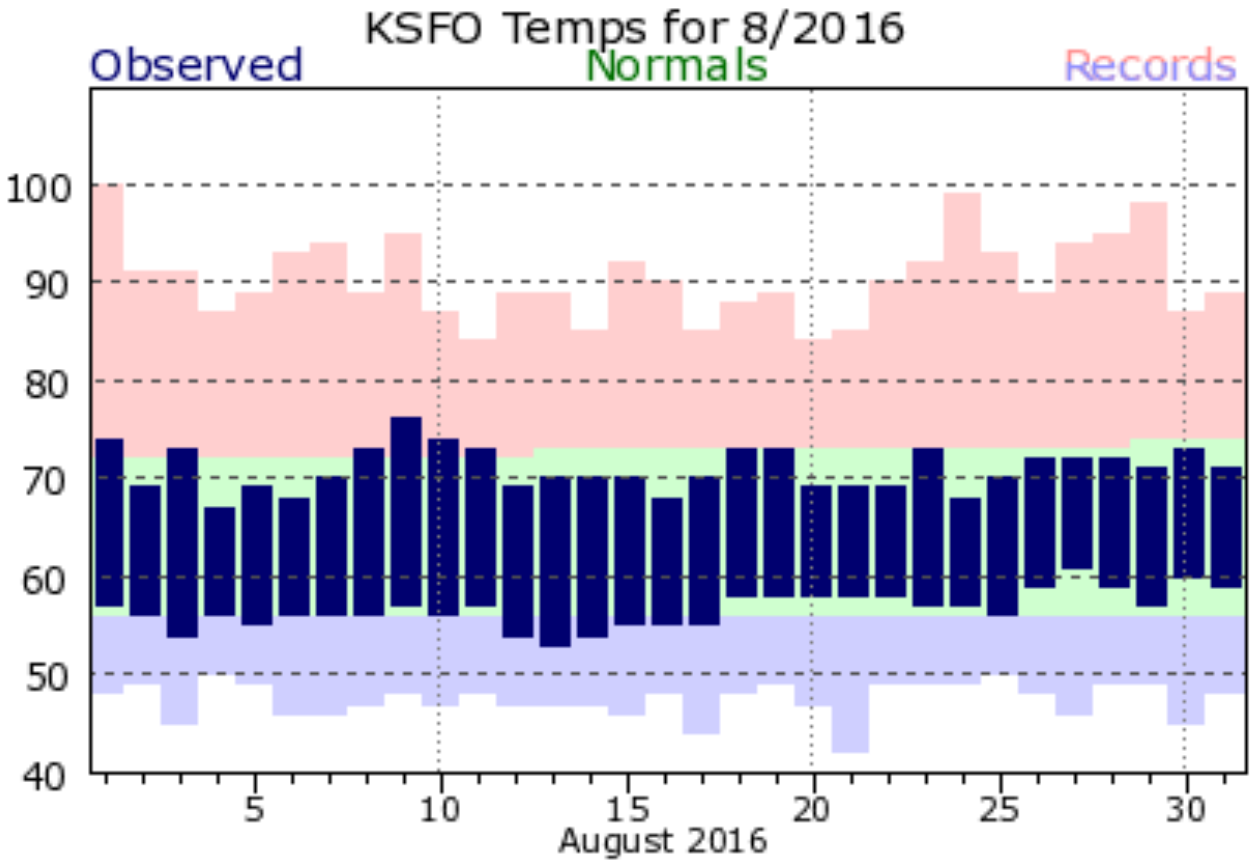

Temperature

Water year 2016 temperature anomalies

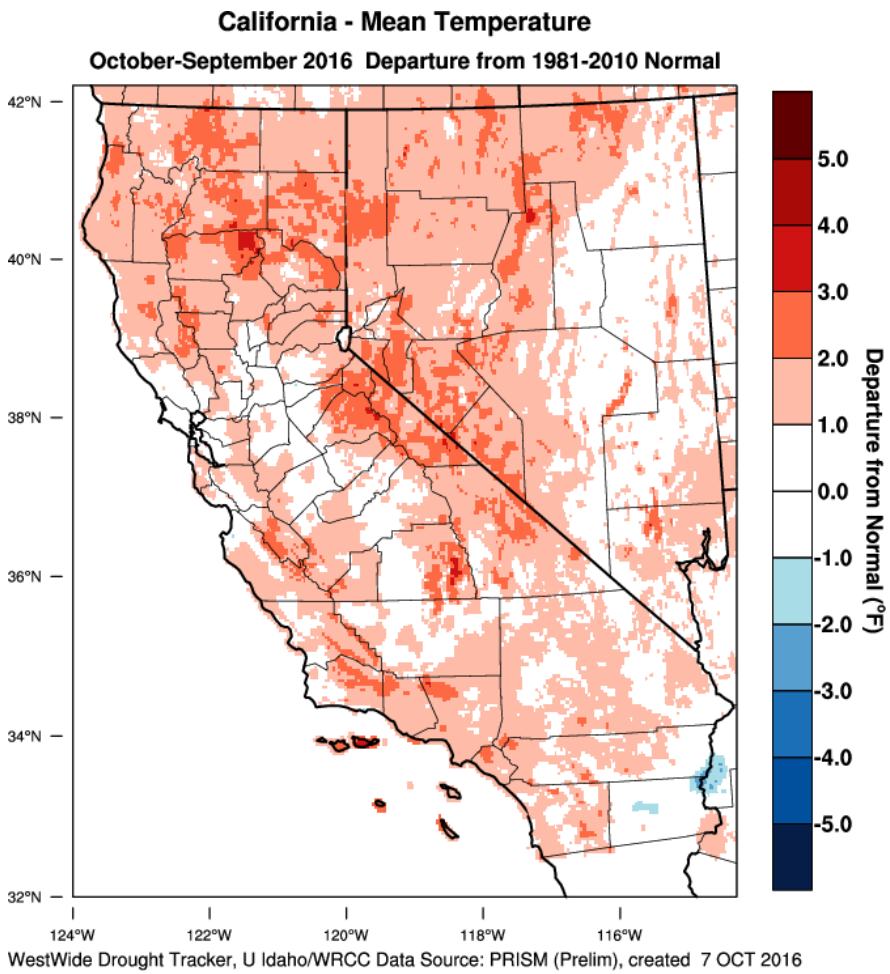

Water year 2016 temperature percentile rankings

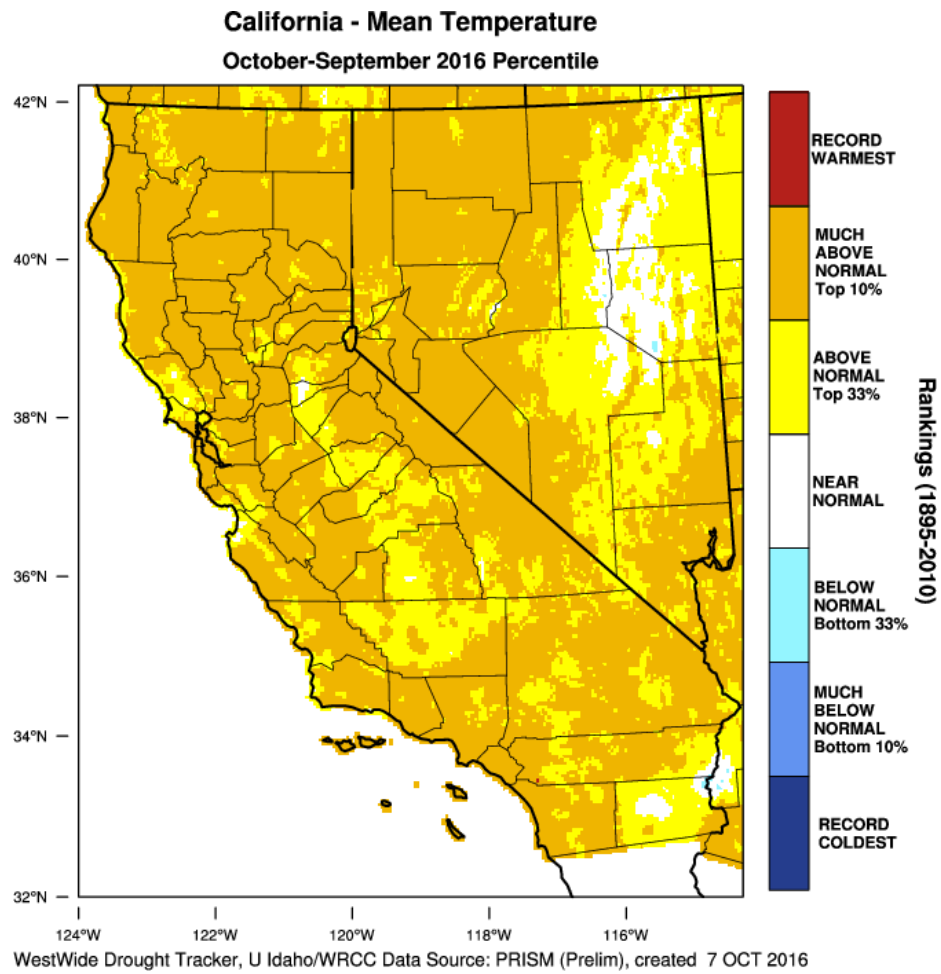

Water Year Temperature Variability

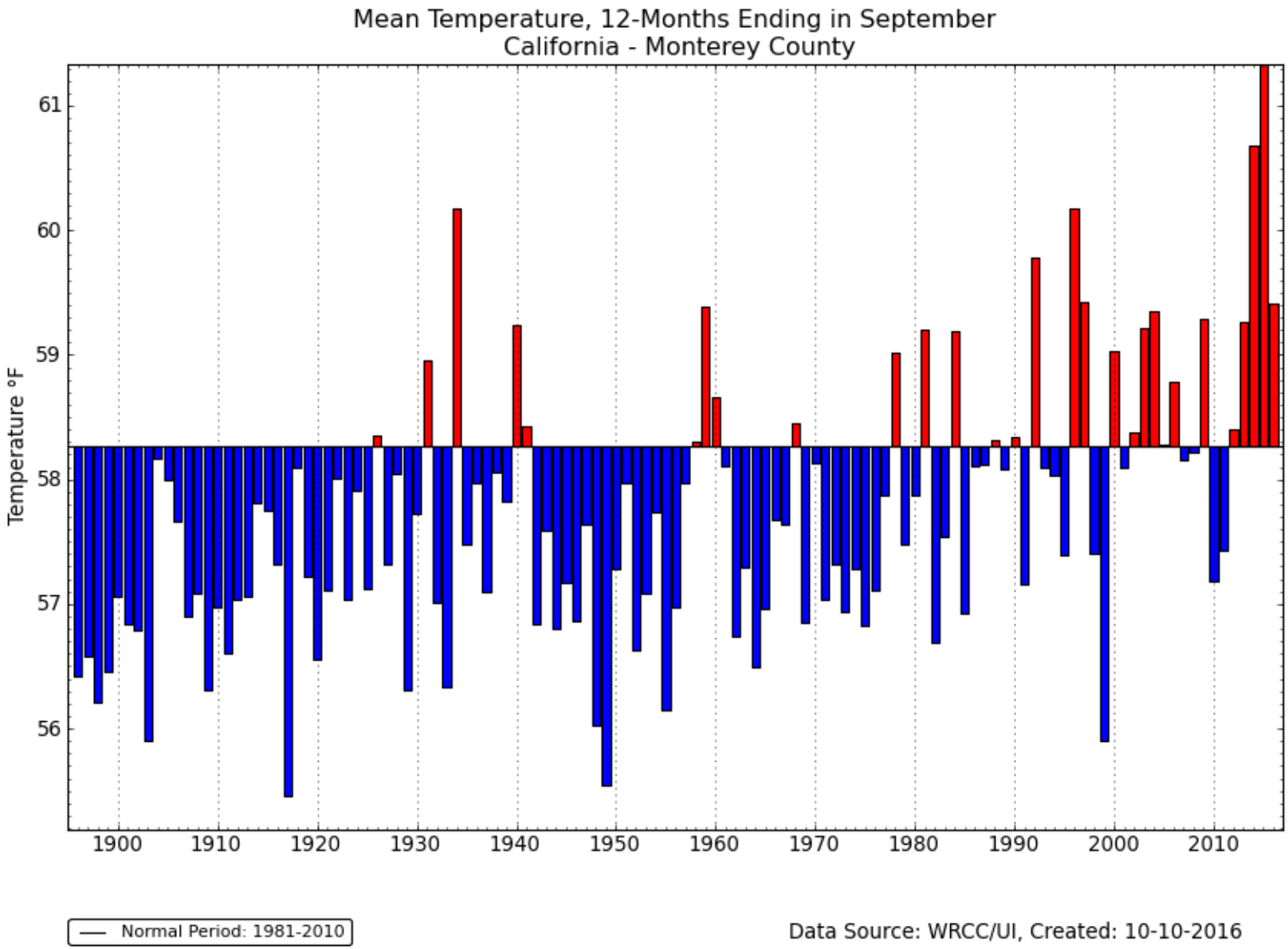

Evaporative Demand (ET_o)

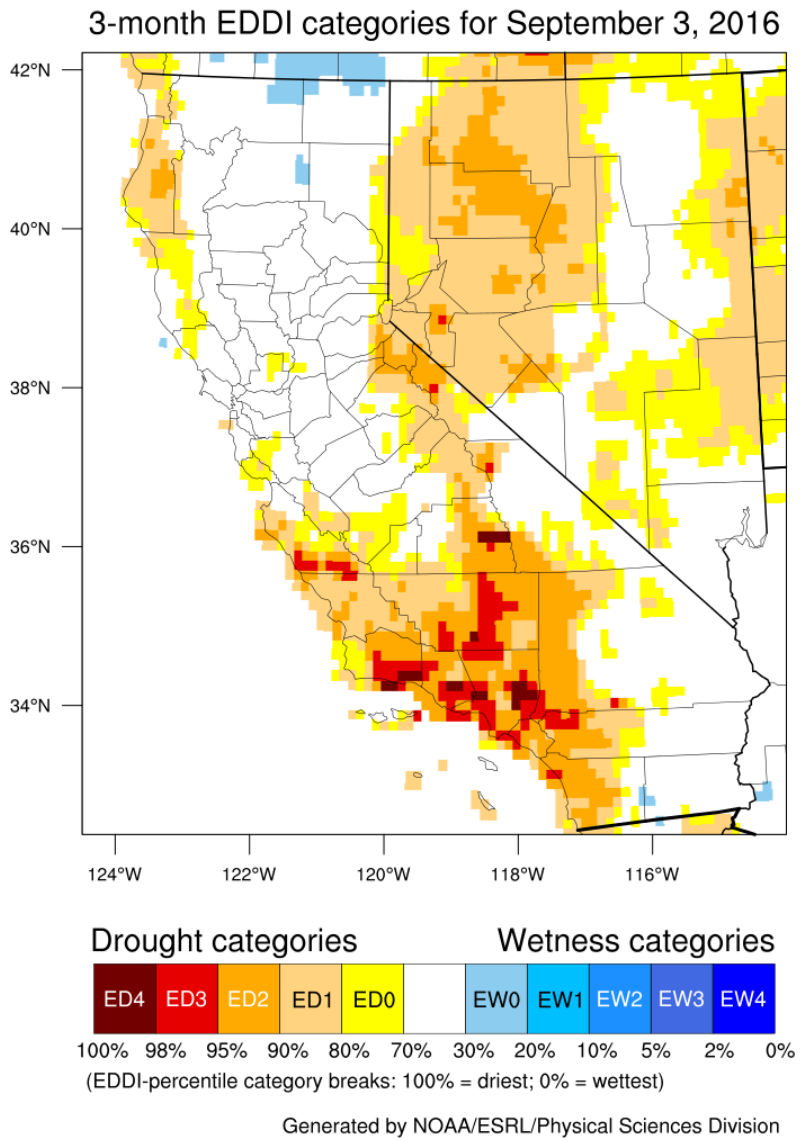

- Evaporative Demand Drought Index (EDDI)
- Penman-Monteith ETo driven by temperature, humidity, wind speed, and solar radiation

"Atmospheric Thirst"

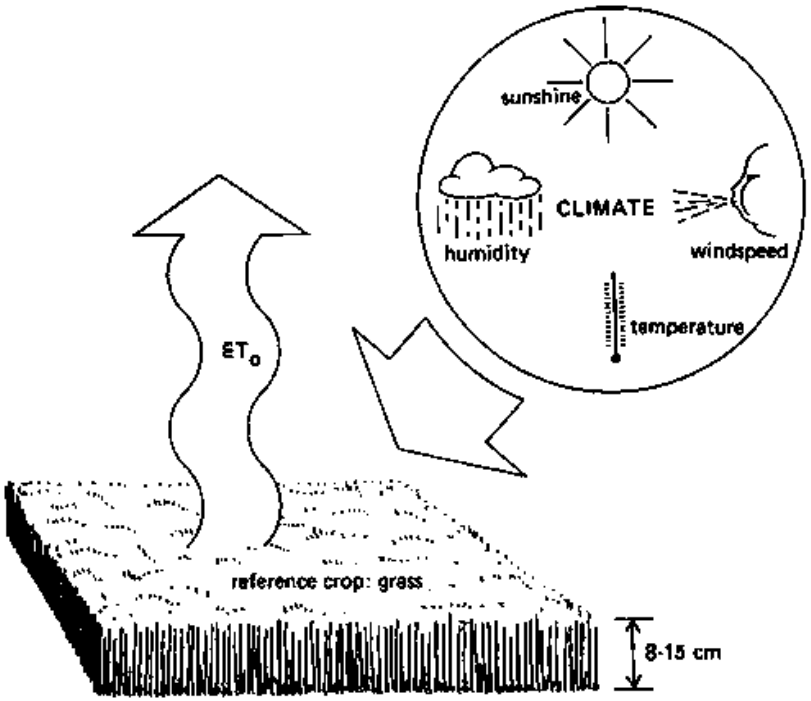

Maps (developed by Mike Hobbins) available at: ftp://ftp.cdc.noaa.gov/pub/Public/mhobbins/EDDI/CN_DEWS/

Evaporative Demand

Water year EDDI

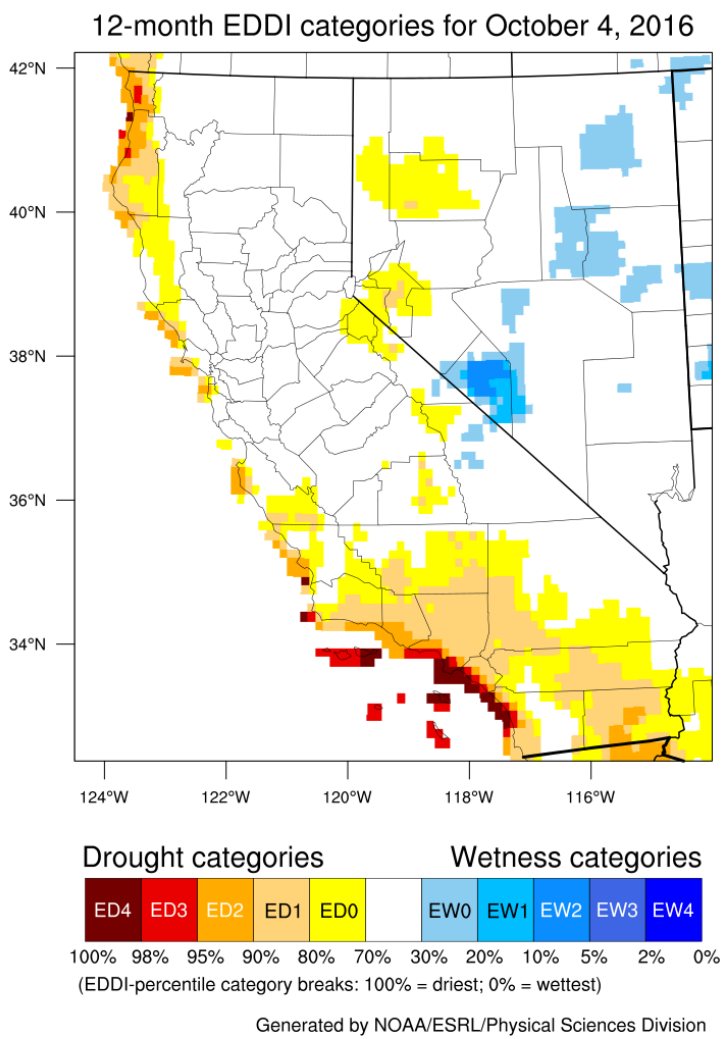

- EDDI spatial patterns often much different than temperature
- Dominant evaporative demand drivers vary depending on region and season

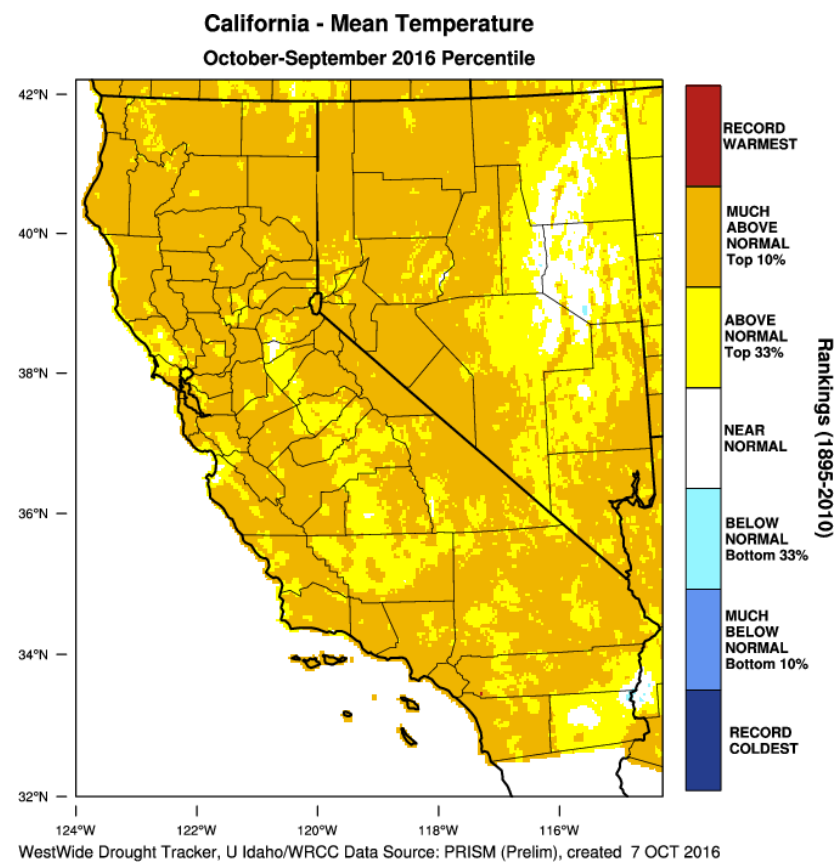

SPI and SPEI

- SPI: Standardized Precipitation Index **(precipitation only)**
- SPEI: Standardized Precipitation Evapotranspiration Index **(precipitation + temperature)**
- 5-year (Oct 2011 – Sep 2016) accumulated deficit/surplus
- Temperature and evaporative demand greatly intensifying drought severity

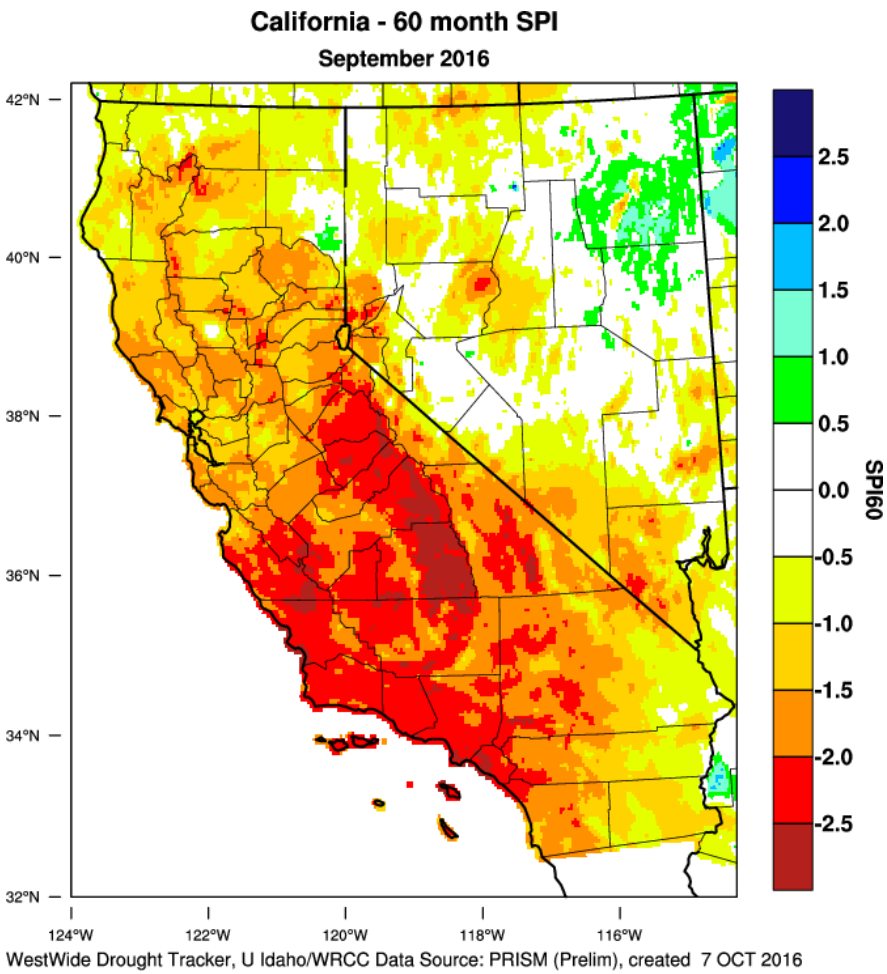

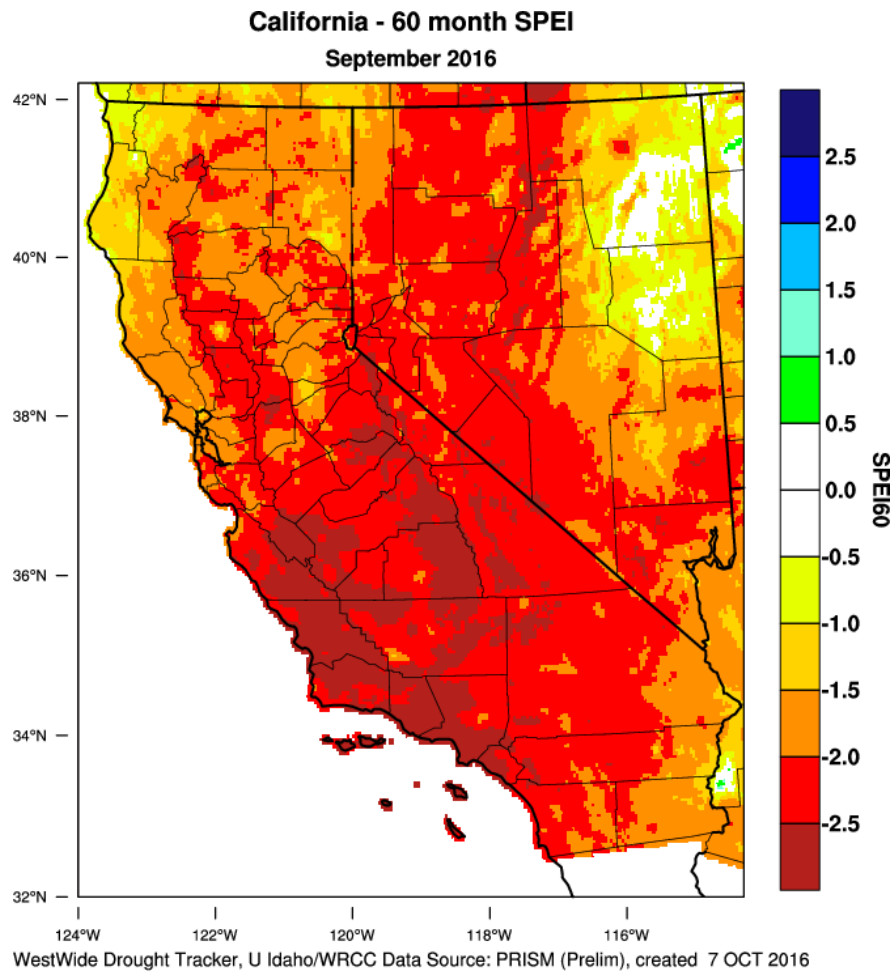

Reservoir Conditions

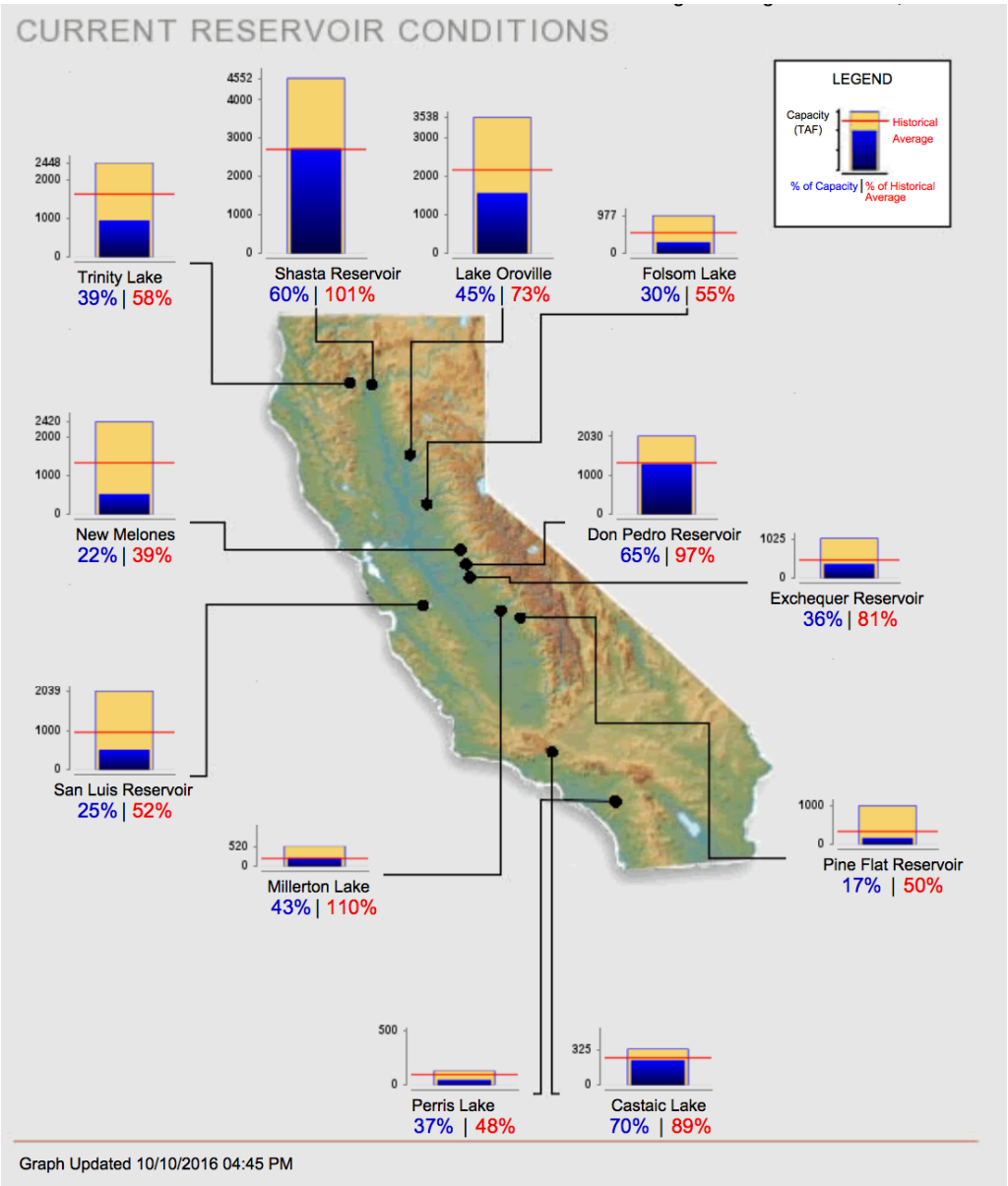

- Highly variable statewide
- Reservoir operations can have big impact on levels
- Millerton and Shasta only two above historical average
- Red line = historical average
- "Bucket" indicates reservoir capacity

[Data source: CA DWR]

Streamflow

- Carmel River at Robles Del Rio
- Daily cumulative water year streamflow

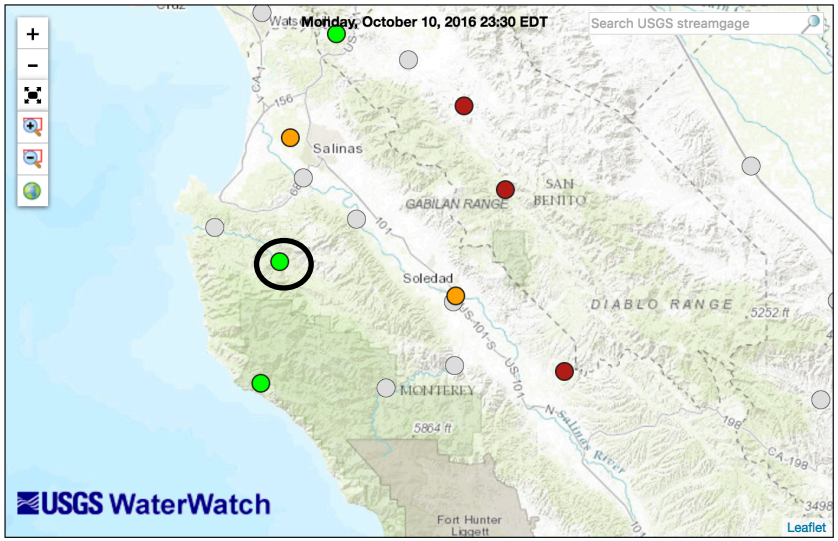

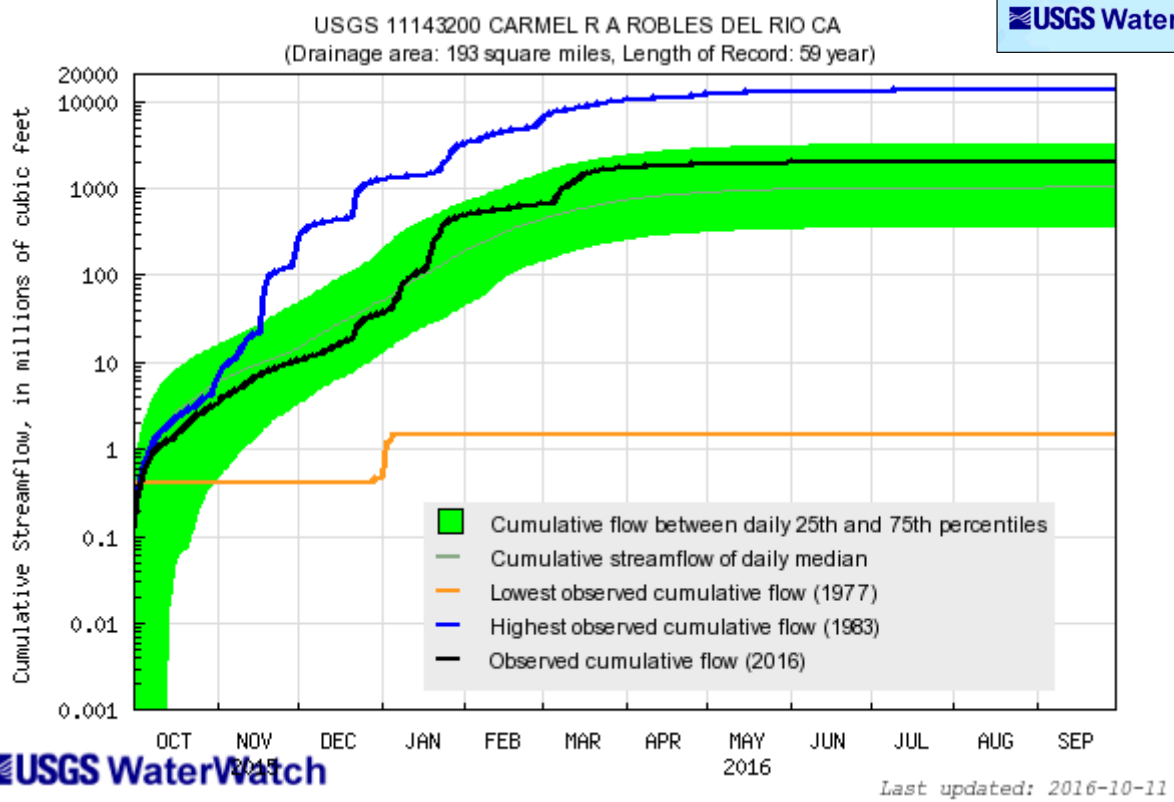

Current: 2016

Maximum: 1983

Minimum: 1977

Streamflow

- Big Rock Creek near Valymero
- Daily cumulative water year streamflow

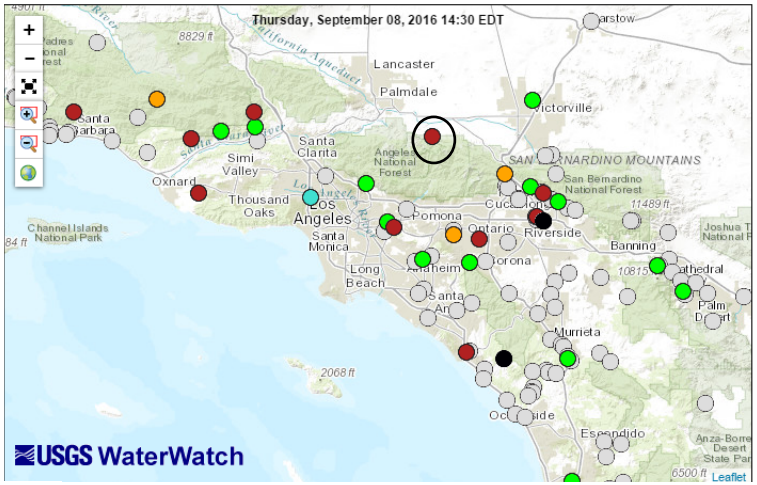

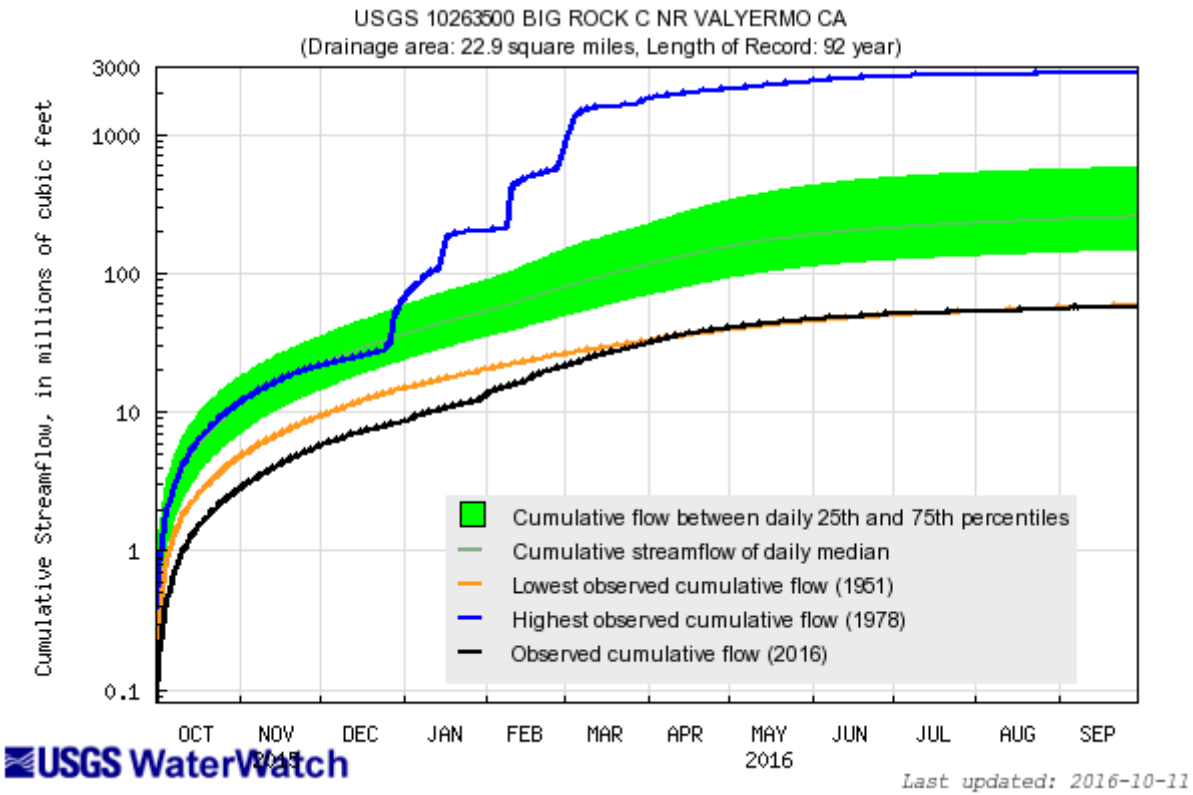

Current: 2016

Maximum: 1978

Minimum: 1951

Thank you!

Questions?

daniel.mcevoy@dri.edu