North American Drought Monitor

September 30, 2020

(Released Friday, Oct. 9, 2020)

https://www.ncdc.noaa.gov/temp-and-precip/drought/nadm/

Analysts:

Canada - Trevor Hadwen
Alyssa Klein
Mexico - Reynaldo Pascual
Minerva Lopez
USA - Brian Fuchs*
Brad Rippey

(* Responsible for collecting analysts' input & assembling the NA-DM map)

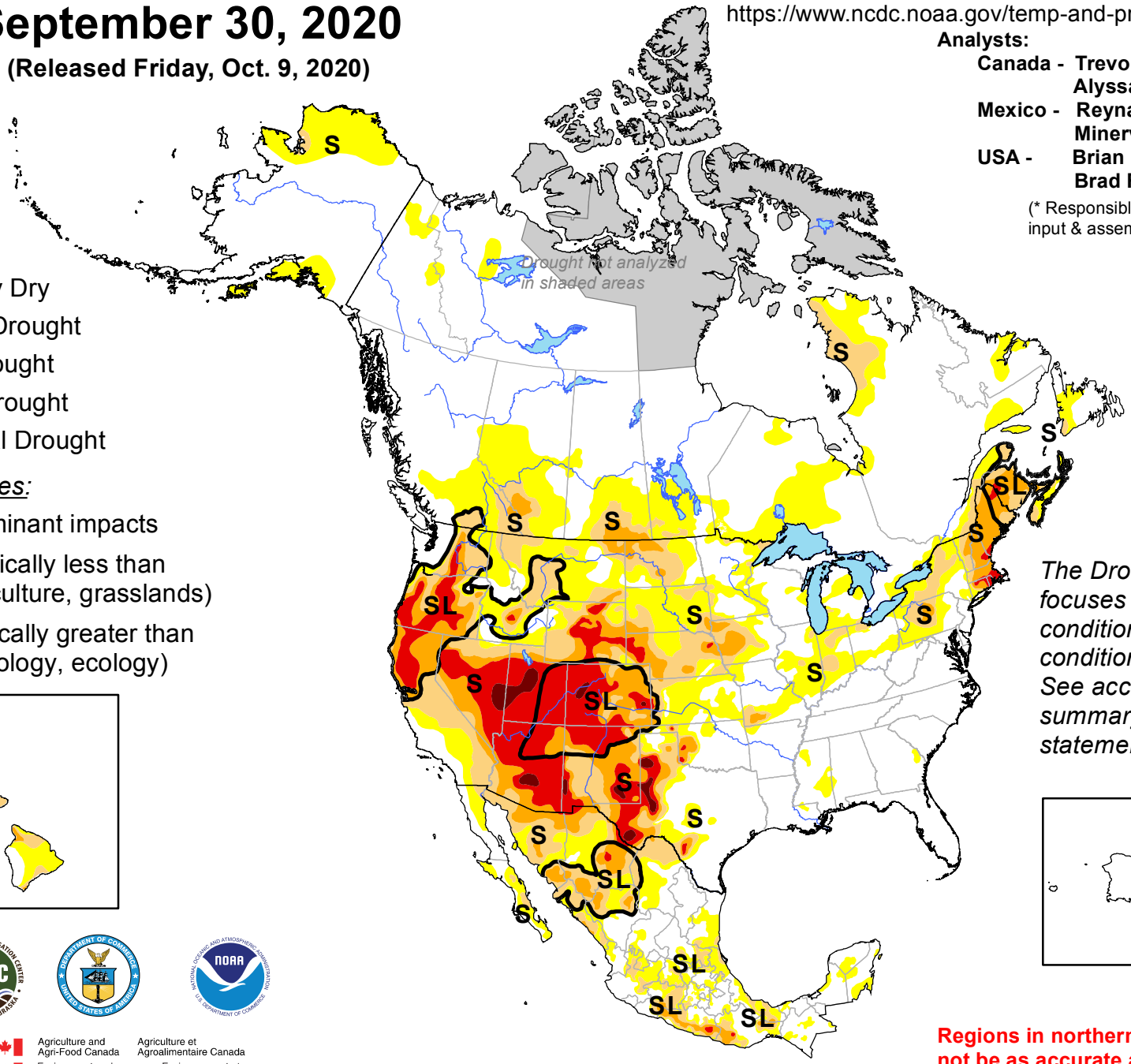

Intensity

- D0 Abnormally Dry
- D1 Moderate Drought
- D2 Severe Drought
- D3 Extreme Drought
- D4 Exceptional Drought

Drought Impact Types:

~ Delineates dominant impacts

S = Short-Term, typically less than 6 months (e.g. agriculture, grasslands)

L = Long-Term, typically greater than 6 months (e.g. hydrology, ecology)

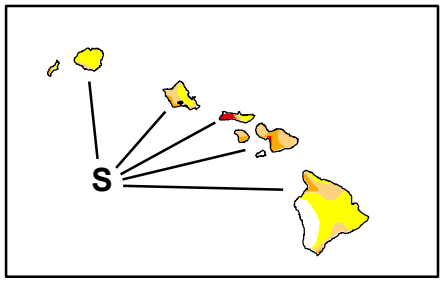

The Drought Monitor focuses on broad-scale conditions. Local conditions may vary. See accompanying text summary for forecast statements.

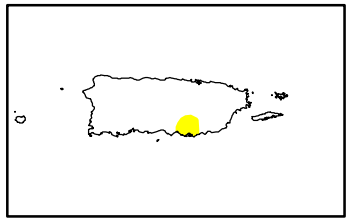

Regions in northern Canada may not be as accurate as other regions due to limited information.

USDA · NDMC · CONAGUA · Agriculture and Agri-Food Canada / Agriculture et Agroalimentaire Canada · Environment and Climate Change Canada / Environnement et Changement climatique Canada