North American Drought Monitor

March 31, 2016

Released: Friday, April 15, 2016

http://www.ncdc.noaa.gov/nadm.html

Analysts:

Canada - Trevor Hadwen
Alyssa Klein
Mexico - Reynaldo Pascual
Minerva Lopez
U.S.A. - Brad Rippey
David Miskus*

(* Responsible for collecting analysts' input & assembling the NADM map)

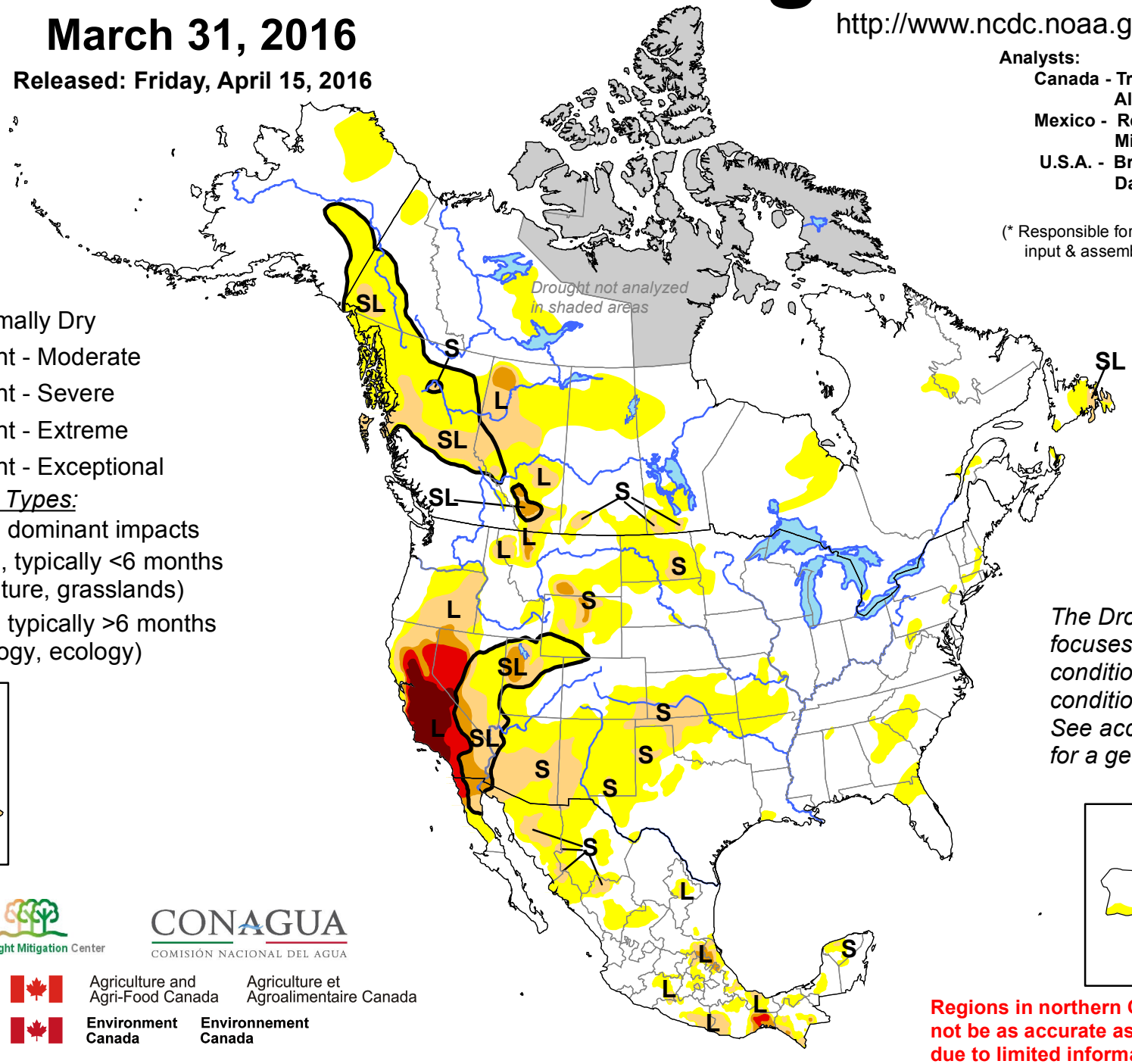

Intensity:

- D0 Abnormally Dry
- D1 Drought - Moderate
- D2 Drought - Severe
- D3 Drought - Extreme
- D4 Drought - Exceptional

Drought Impact Types:

~ Delineates dominant impacts

S = Short-Term, typically <6 months (e.g. agriculture, grasslands)

L = Long-Term, typically >6 months (e.g. hydrology, ecology)

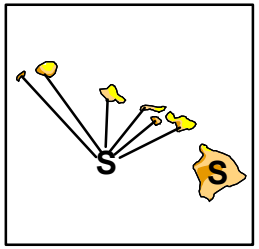

The Drought Monitor focuses on broad-scale conditions. Local conditions may vary. See accompanying text for a general summary.

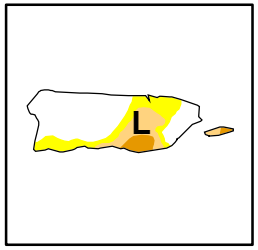

Regions in northern Canada may not be as accurate as other regions due to limited information.

USDA

National Drought Mitigation Center

CONAGUA
COMISIÓN NACIONAL DEL AGUA

Agriculture and Agri-Food Canada / Agriculture et Agroalimentaire Canada

Environment Canada / Environnement Canada