North American Drought Monitor

April 30th, 2016

Released: May 11th, 2016

http://www.ncdc.noaa.gov/nadm.html

Analysts:

Canada - Trevor Hadwen*
Alyssa Klein*
Mexico - Adelina Albanil
Minerva Lopez
U.S.A. - Brian Fuchs

(* Responsible for collecting analysts' input & assembling the NA-DM map)

Intensity:

- D0 Abnormally Dry
- D1 Drought - Moderate
- D2 Drought - Severe
- D3 Drought - Extreme
- D4 Drought - Exceptional

Drought Impact Types:

Delineates dominant impacts
S = Short-Term, typically <6 months
(e.g. agriculture, grasslands)
L = Long-Term, typically >6 months
(e.g. hydrology, ecology)

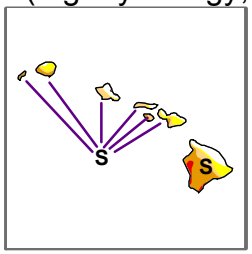

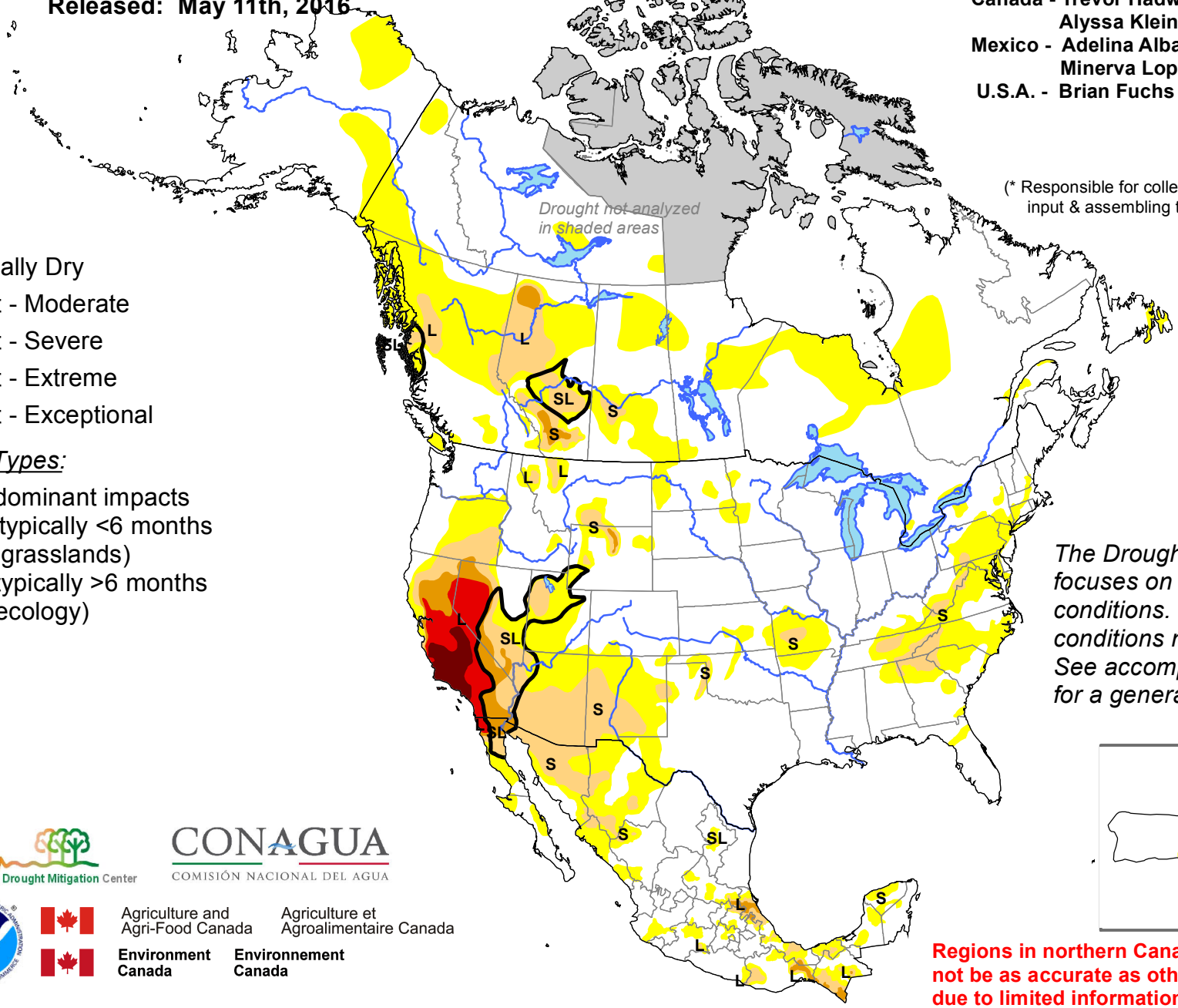

The Drought Monitor focuses on broad-scale conditions. Local conditions may vary. See accompanying text for a general summary.

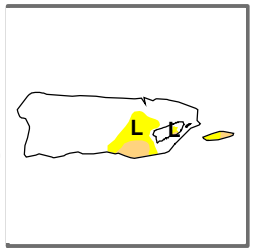

Regions in northern Canada may not be as accurate as other regions due to limited information.

USDA

National Drought Mitigation Center

CONAGUA
COMISIÓN NACIONAL DEL AGUA

Agriculture and Agri-Food Canada / Agriculture et Agroalimentaire Canada

Environment Canada / Environnement Canada